



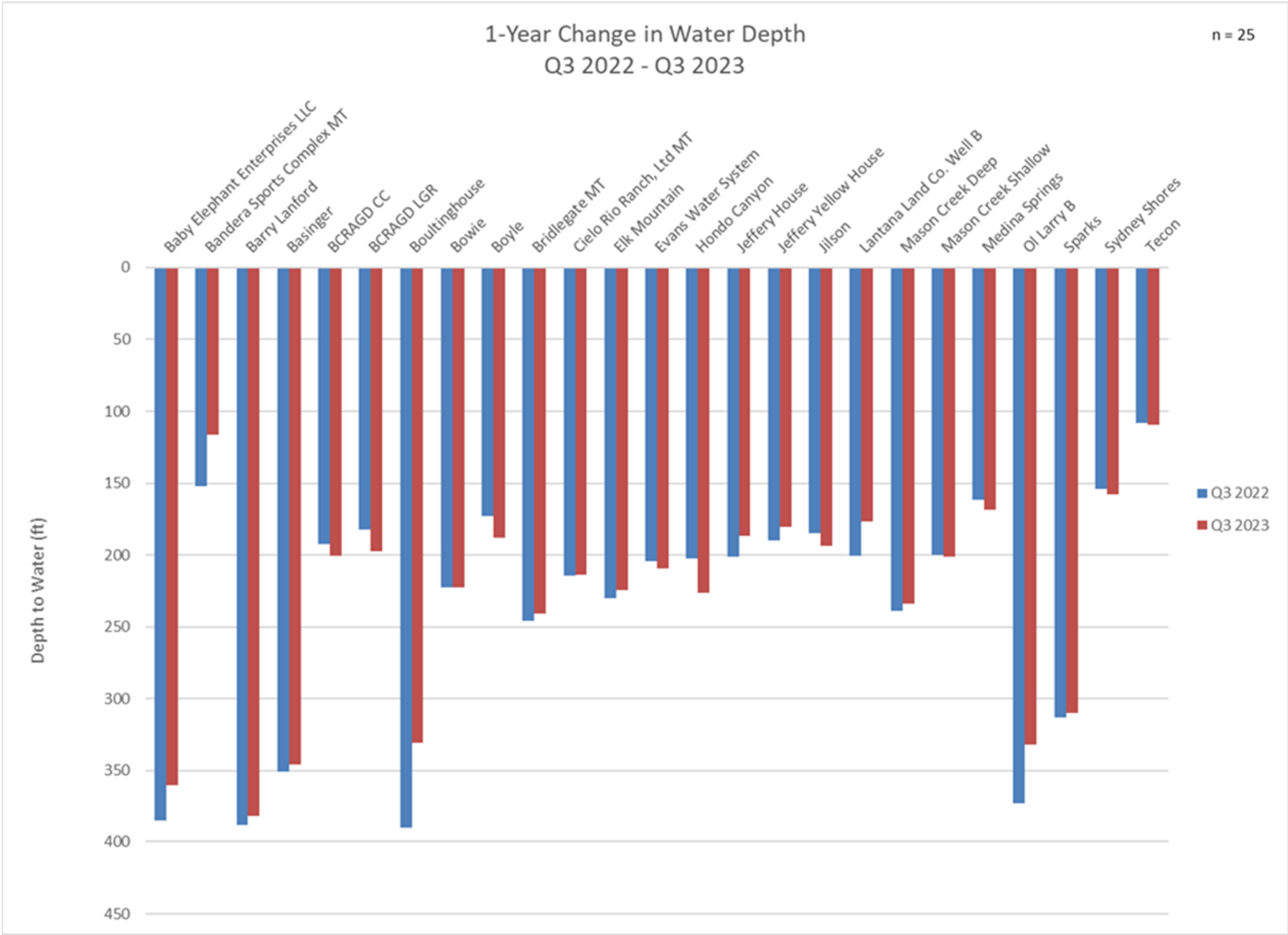
Bandera County River Authority and Groundwater District

Monitor Well Report- 3rd Quarter FY 2023
Bandera County Groundwater Evaluation

Middle Trinity Aquifer

1-Year Change (Q3 2022 – Q3 2023)

Average = + 6.07 ft.



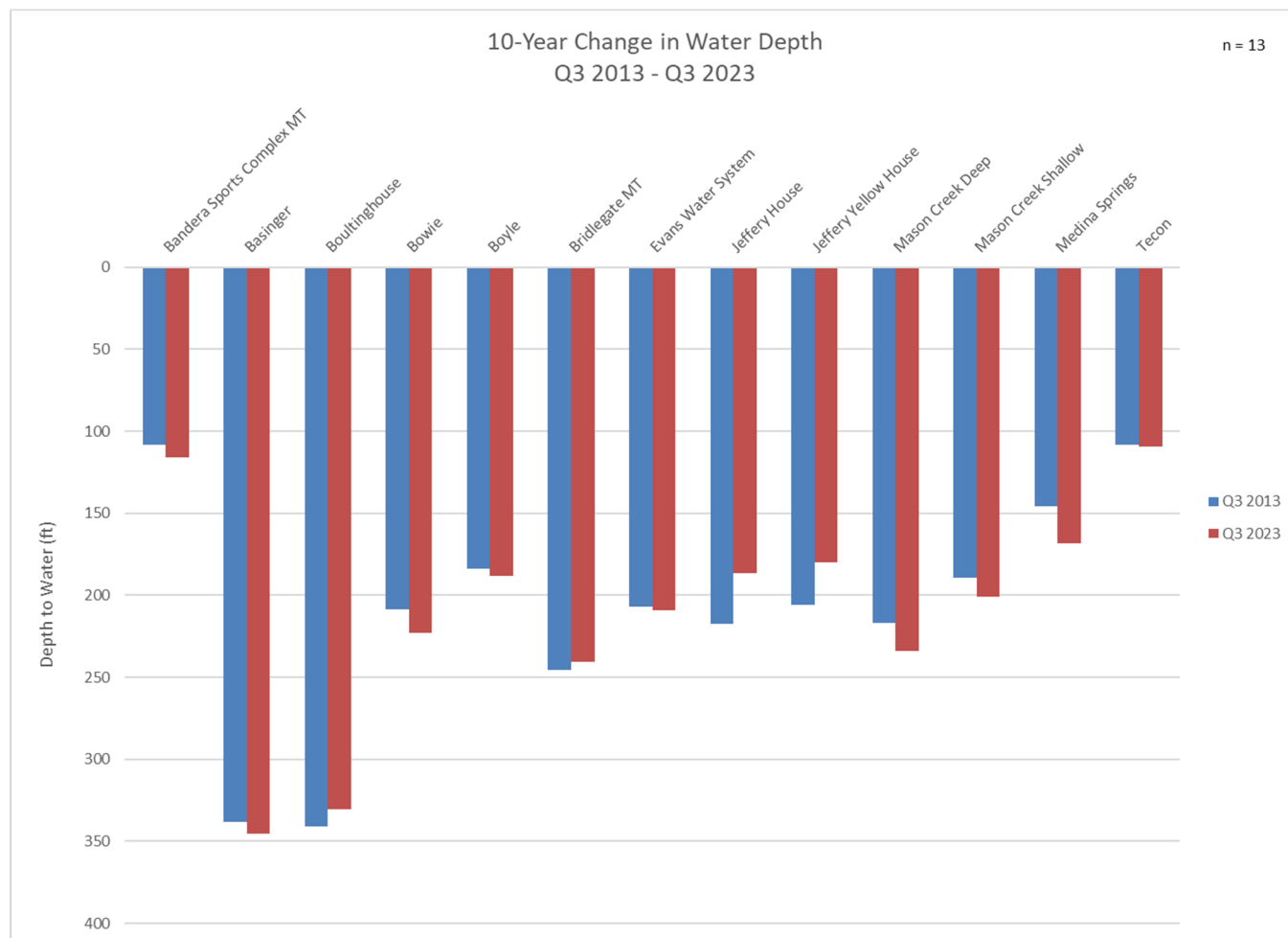


Bandera County River Authority and Groundwater District

Middle Trinity Aquifer

10-Year Change (Q3 2013 – Q3 2023)

Average = - 1.30 ft.

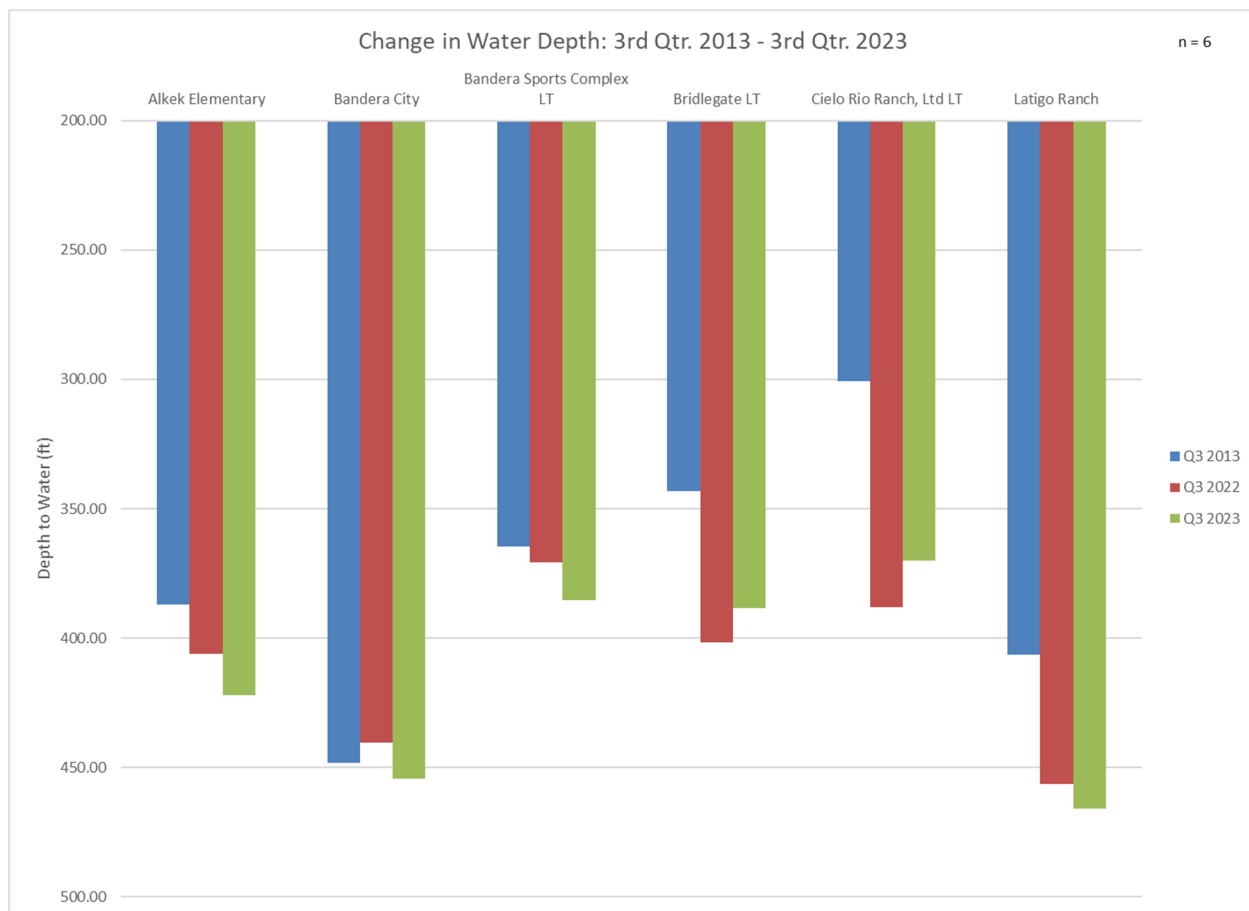




Bandera County River Authority and Groundwater District

Lower Trinity Aquifer

1-Year Change (Q3 2022 – Q3 2023)	10-Year Change (Q3 2013 – Q3 2023)
Average = -3.86	Average = -33.36 ft



Edwards Group of the Edwards - Trinity (Plateau) Aquifers

1-Year Change (Q3 2022 – Q3 2023)	10-Year Change (Q3 2013 – Q3 2023)
Difference = -0.83 ft	Difference = -0.03 ft



Bandera County River Authority and Groundwater District

Trinity Aquifer Summary

2013	2022	2023
Average = 261.34 ft.	Average = 278.96 ft.	Average = 274.65 ft.

