

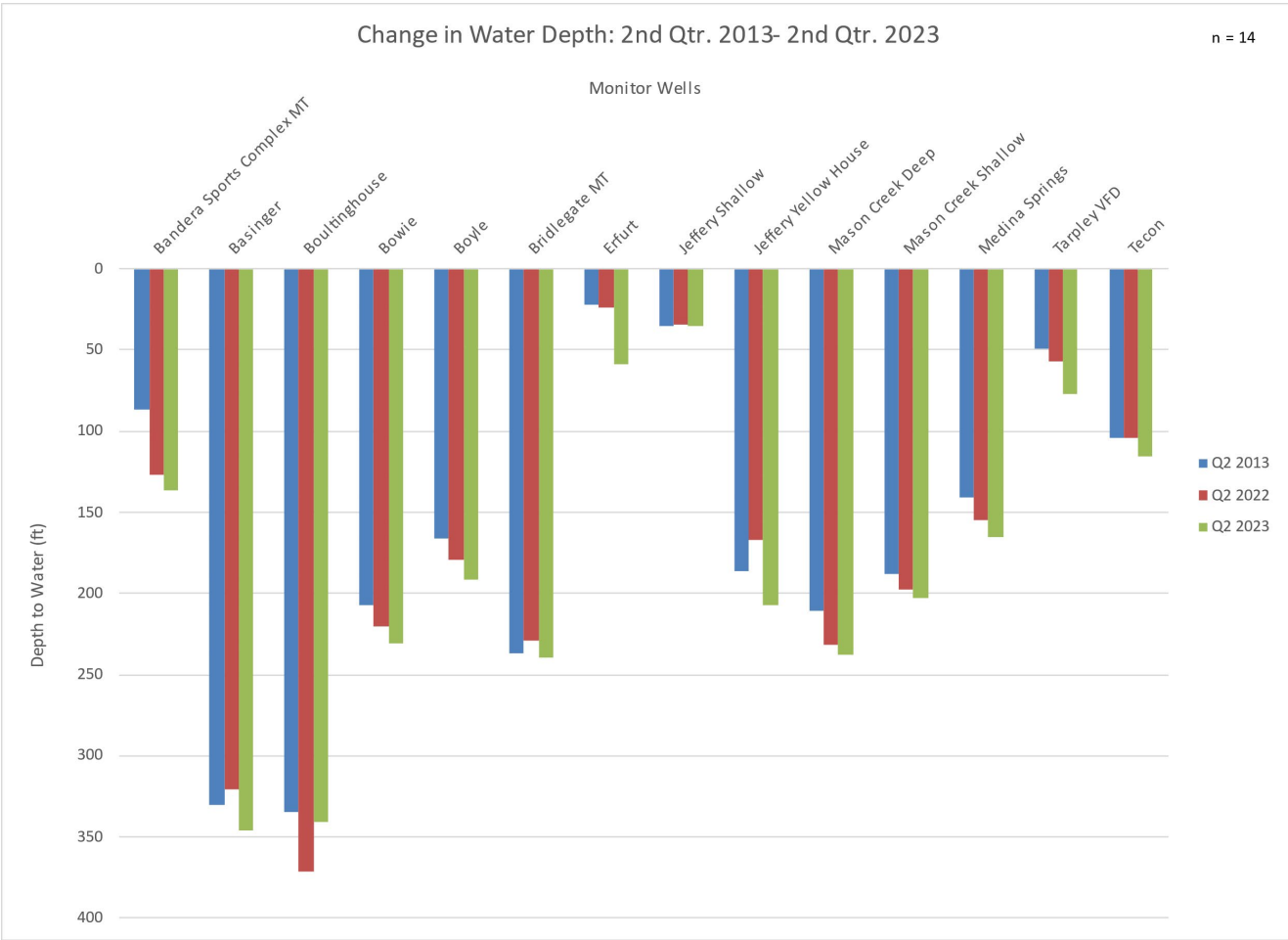



Bandera County River Authority and Groundwater District

Monitor Well Report- 2nd Quarter FY 2023
Bandera County Groundwater Evaluation

Middle Trinity Aquifer

1-Year Change (Q2 2022 – Q2 2023)	10-Year Change (Q2 2013 – Q2 2023)
Average = -13.86 ft	Average = -20.91 ft

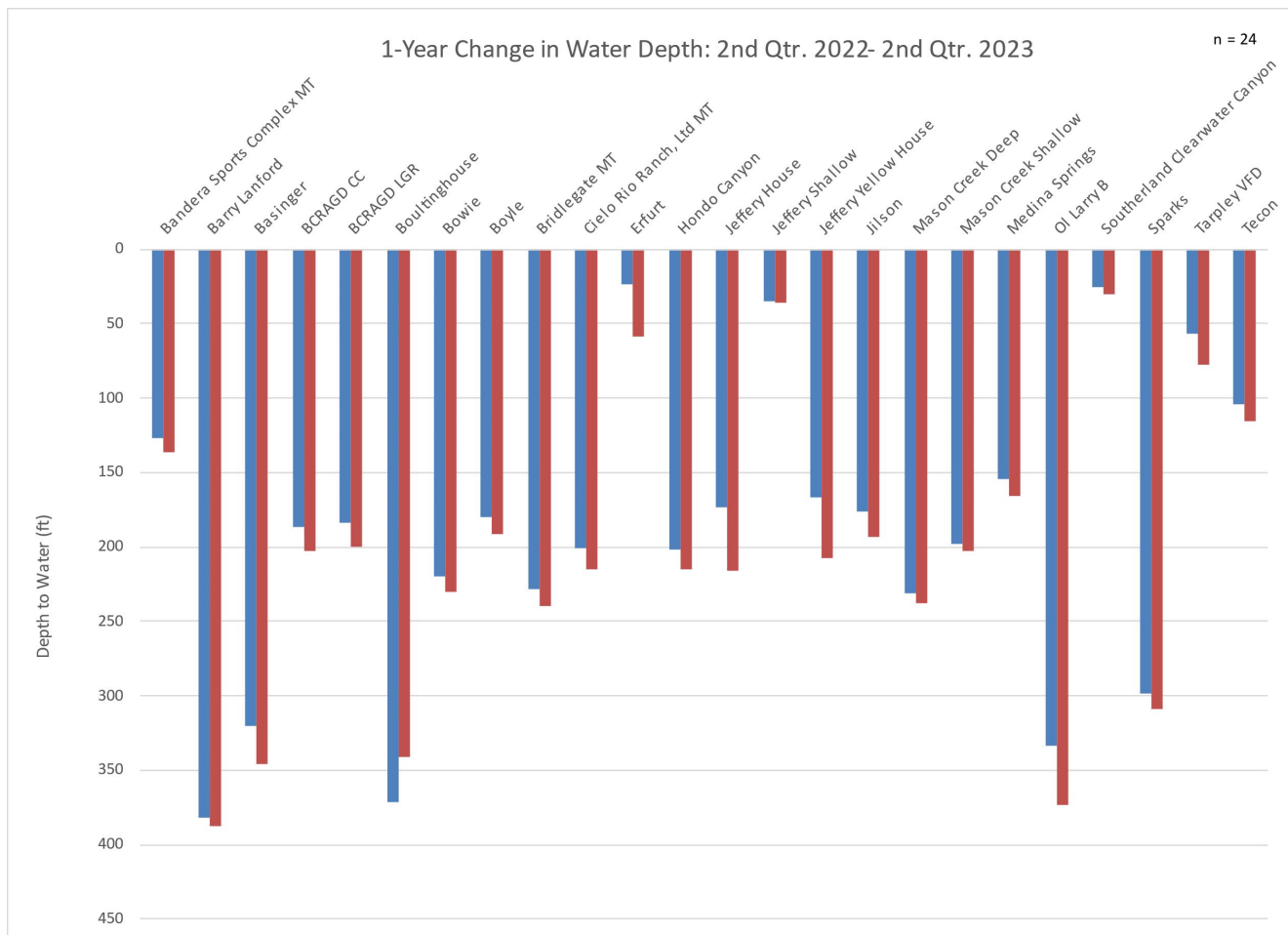




Middle Trinity Aquifer

1-Year Change (Q2 2022 – Q2 2023)

Average Drawdown = -11.97 ft

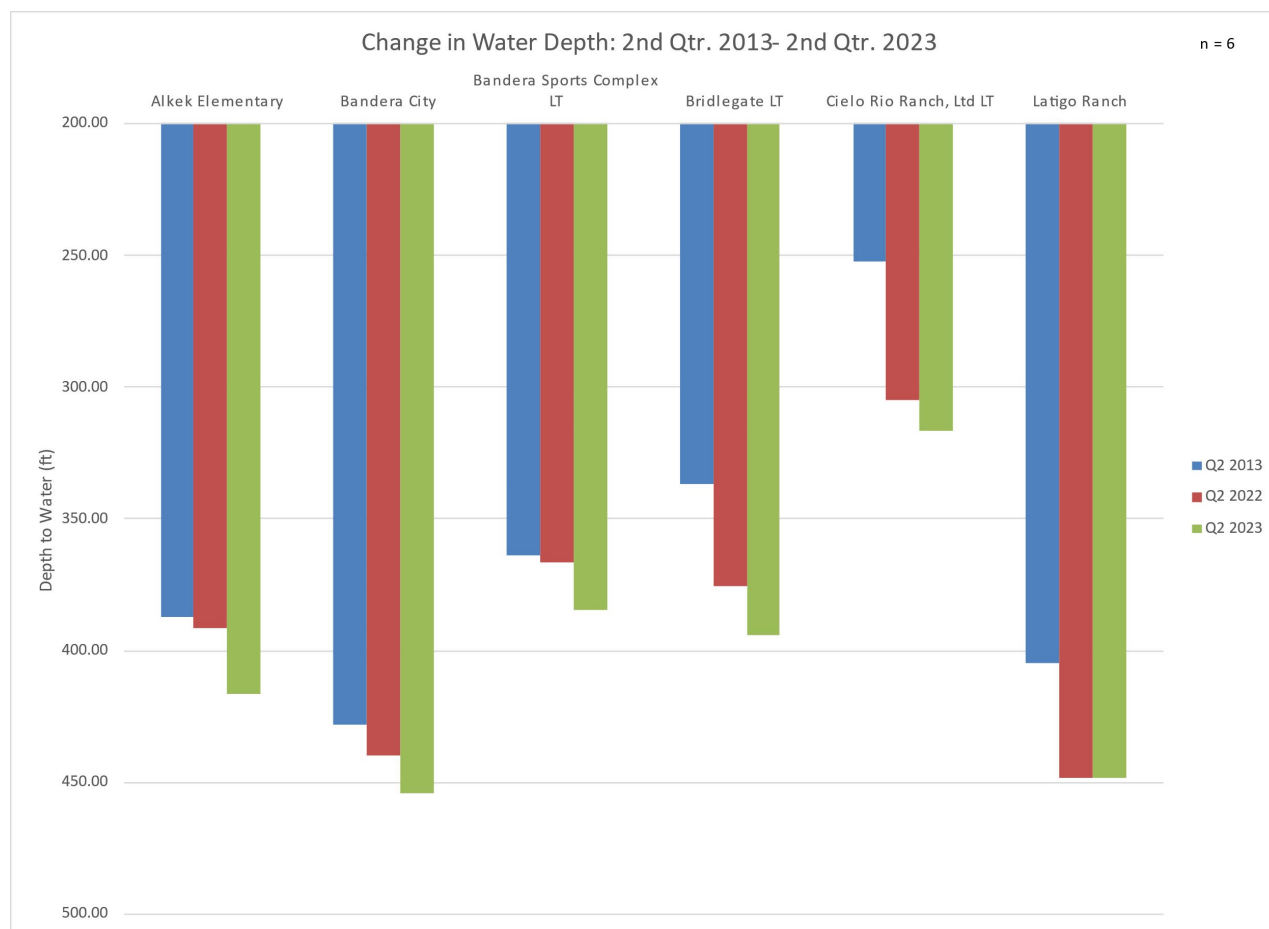




Bandera County River Authority and Groundwater District

Lower Trinity Aquifer

1-Year Change (Q2 2022 – Q2 2023)	10-Year Change (Q2 2013 – Q2 2023)
Average = -14.65 ft	Average = -35.44 ft



Edwards Group of the Edwards - Trinity (Plateau) Aquifers

1-Year Change (Q2 2022 – Q2 2023)	10-Year Change (Q2 2013 – Q2 2023)
Difference = 2.04 ft	Difference = -0.60 ft