

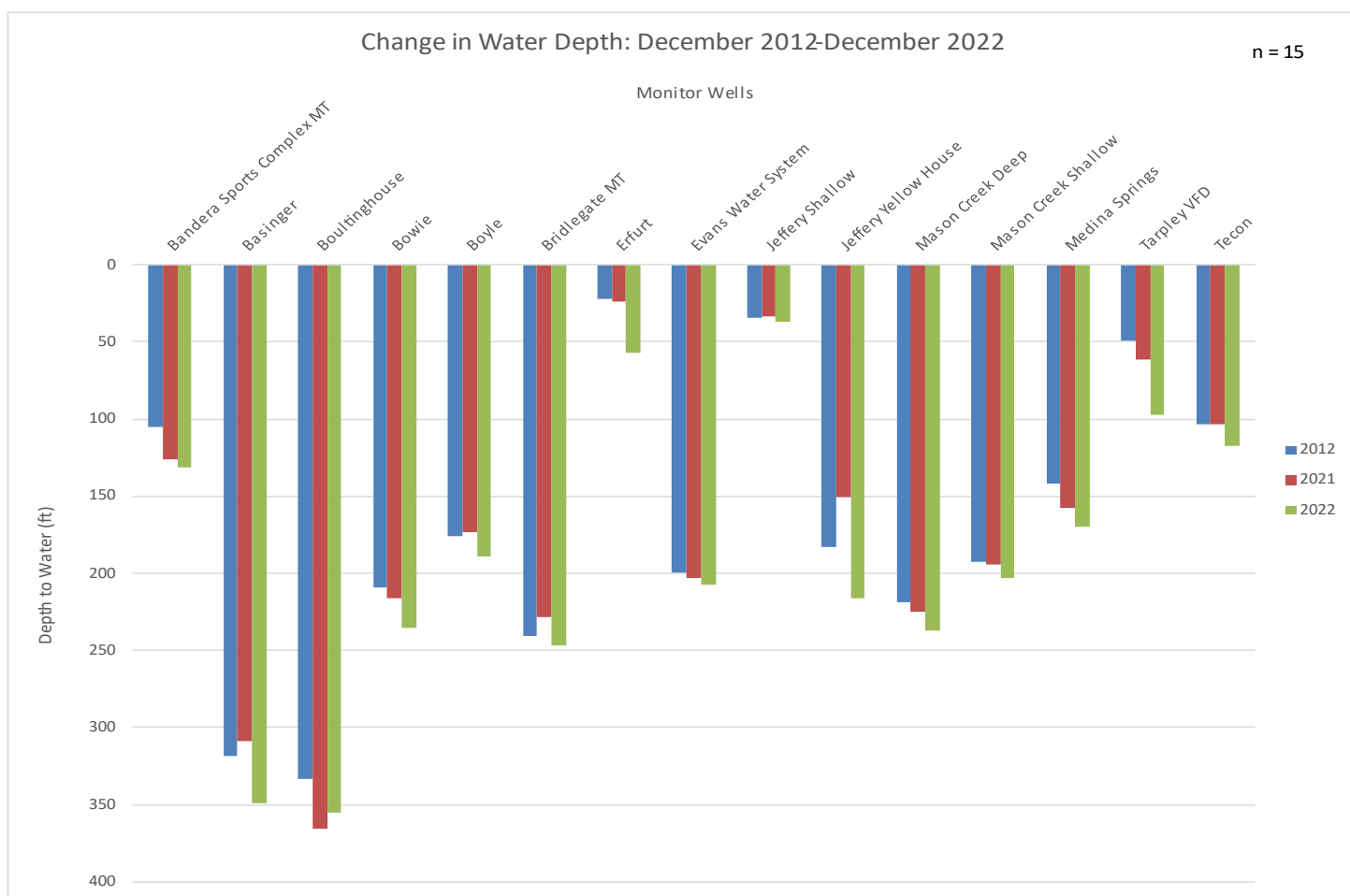


Bandera County River Authority and Groundwater District

Monitor Well Report- 1st Quarter FY 2023 Bandera County Groundwater Evaluation

Middle Trinity Aquifer

1-Year Change (Dec 2021-Dec 2022)	10-Year Change (Dec 2012-Dec 2022)
Average = -17.5 ft	Average = -19.7 ft





Bandera County River Authority and Groundwater District

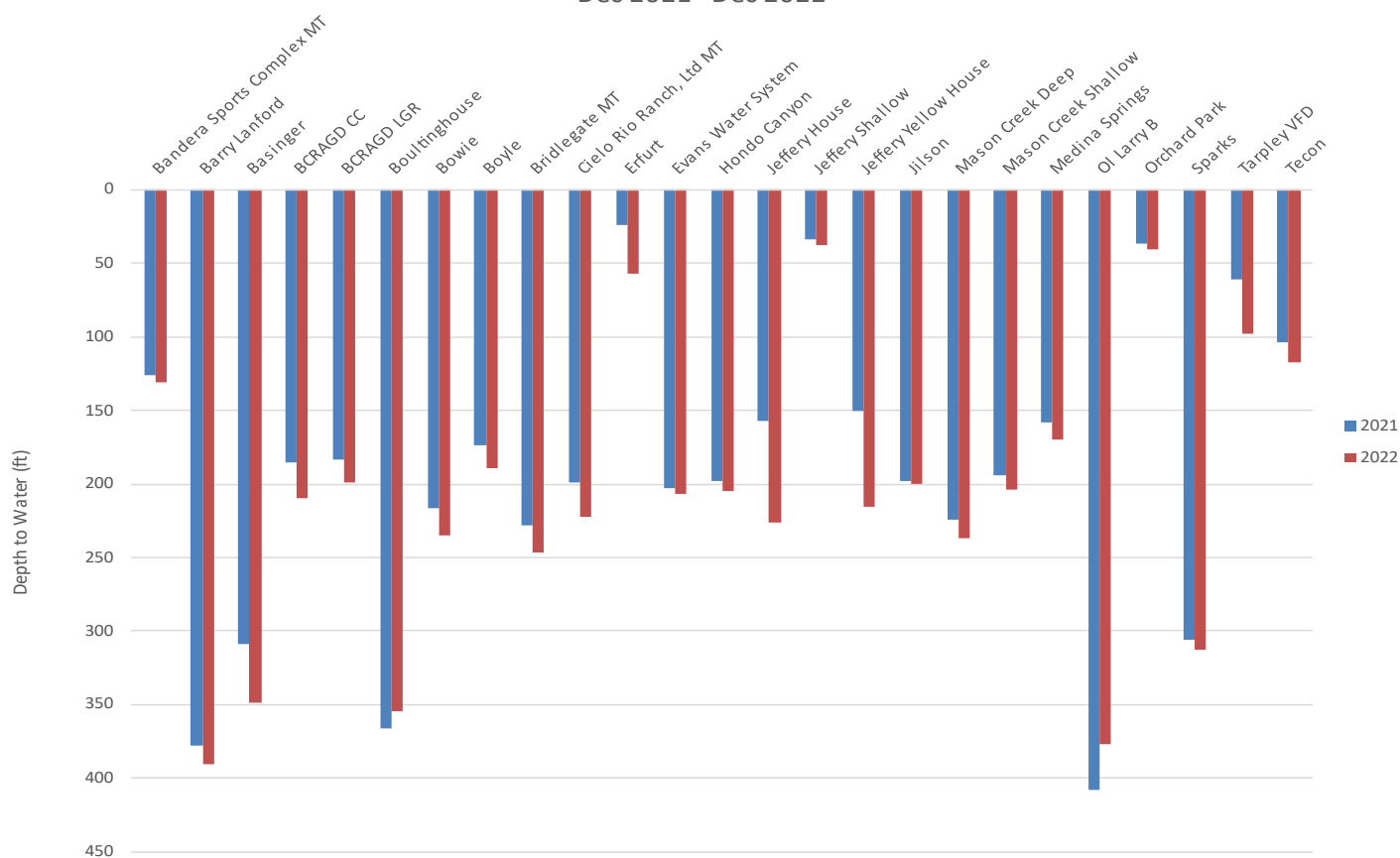
Middle Trinity Aquifer

1-Year Change (Dec 2021-Dec 2022)

Average Drawdown = -16.3 ft

1-Year Change in Water Depth
Dec 2021 - Dec 2022

n = 25

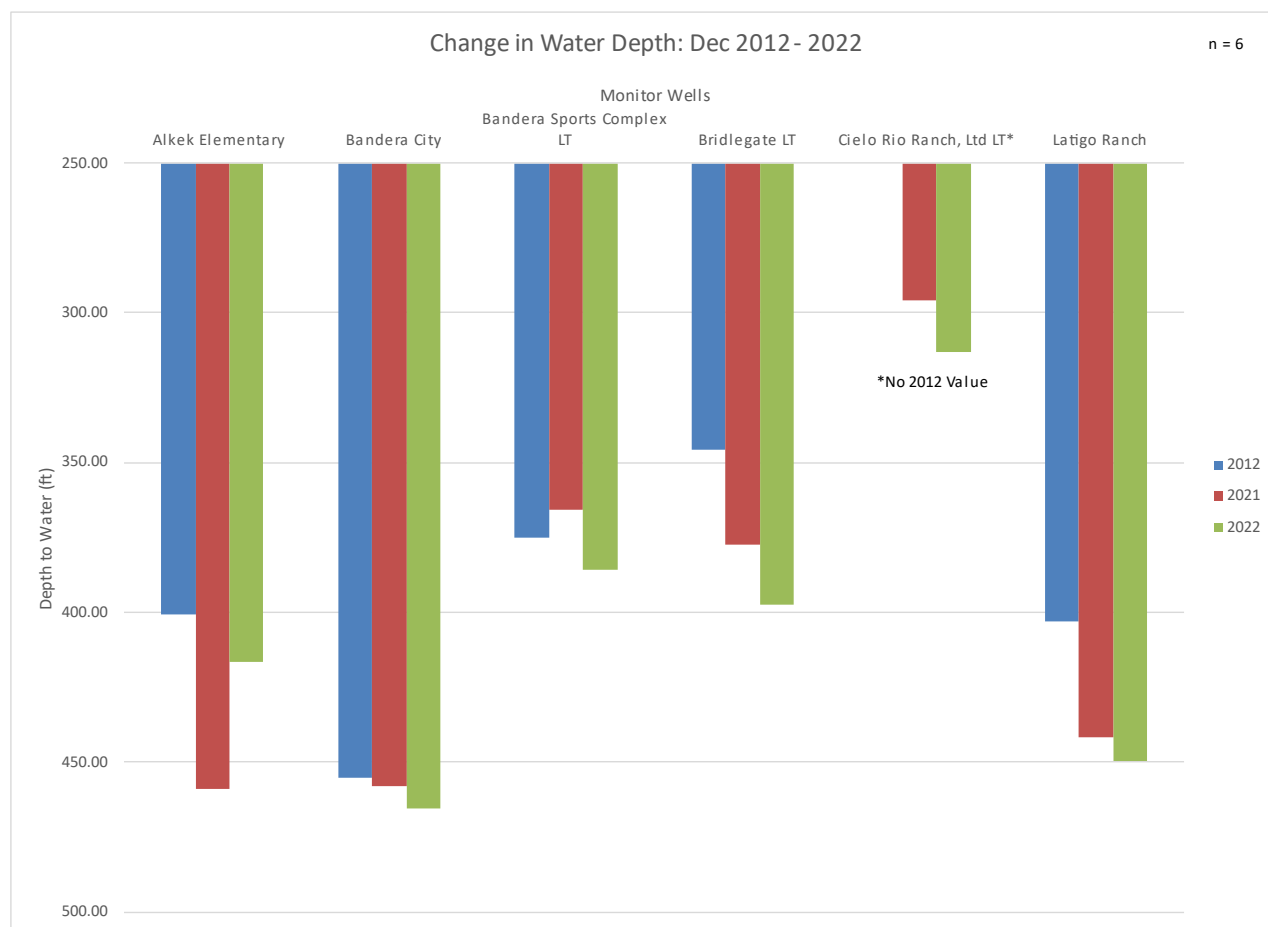




Bandera County River Authority and Groundwater District

Lower Trinity Aquifer

1-Year Change (Dec 2021-Dec 2022)	10-Year Change (Dec 2012-Dec 2022)
Average = -5.1 ft (n = 6)	Average = -27.4 ft (n = 5)



Edwards Group of the Edwards - Trinity (Plateau) Aquifers

1-Year Change (Dec 2021-Dec 2022)	10-Year Change (Dec 2012-Dec 2022)
Difference = -1.2 ft	Difference = -1.1 ft